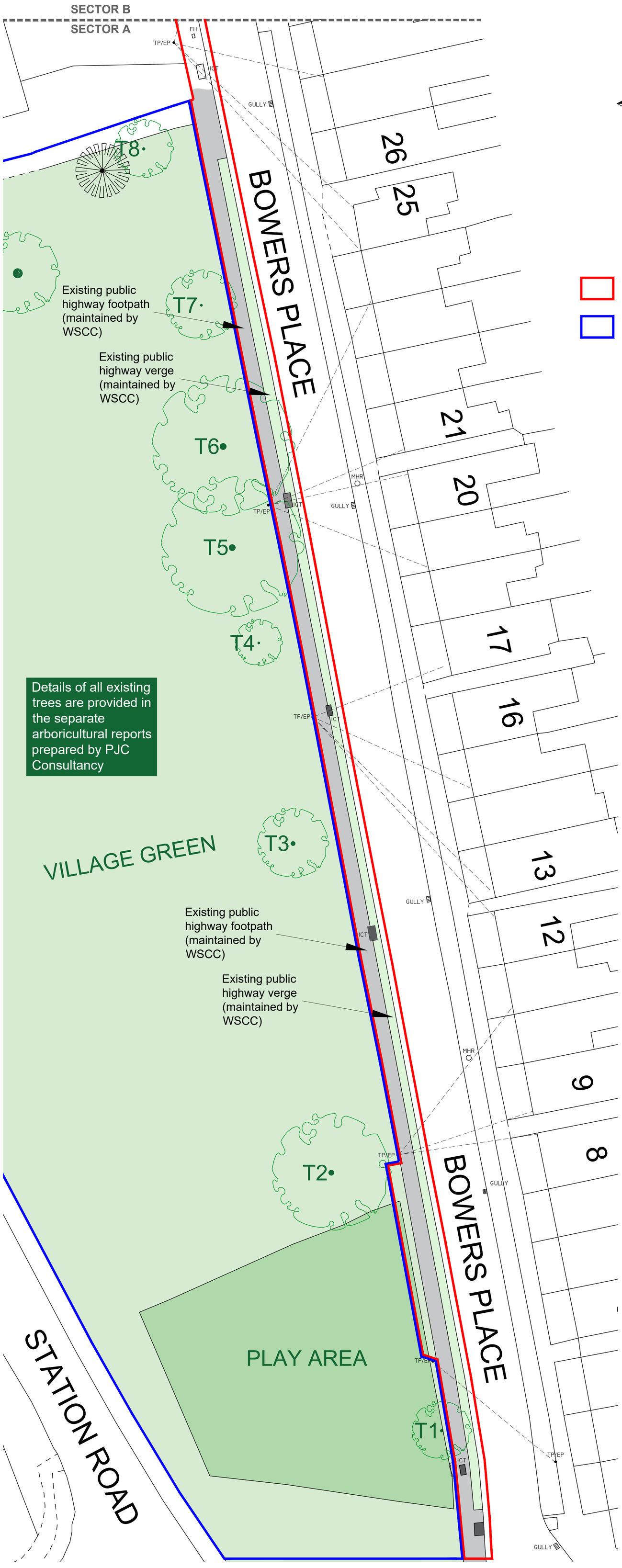

EXISTING SITE PLAN - 1:200



Application site boundary

Land adjoining application site boundary owned by Worth Parish Council

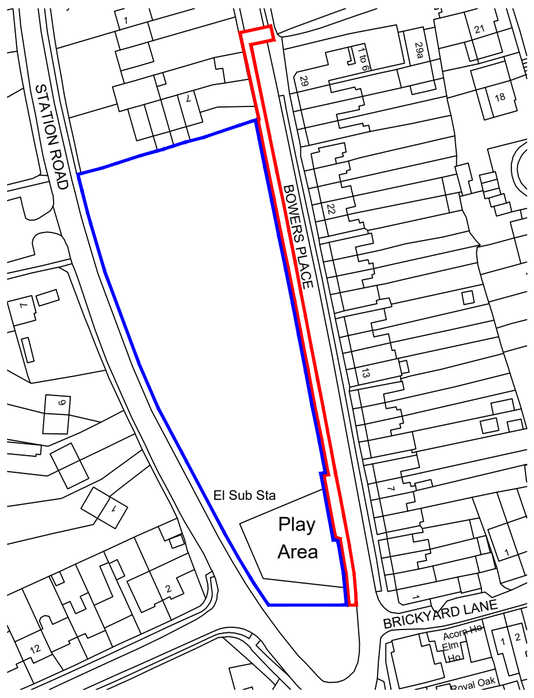

LOCATION PLAN - 1:1250

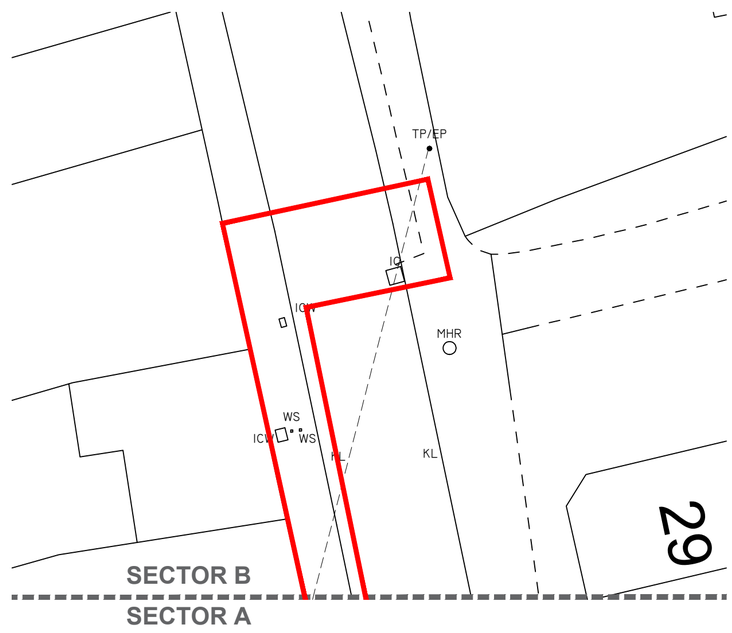

SECTOR B - 1:200

Project:

Additional Village Parking

at

Bowers Place, Crawley Down, West Sussex, RH10 4HY

Drawing Title:

Existing Site Plan and Location Plan

Client: Worth Parish Council

Copyright of:

PBA Planning

Mereworth
Shipley Bridge Lane
Copthorne
West Sussex
RH10 3JL

Tel: (01342) 718827

Date:	Drawn:	Rev:
27/08/2025	PB	A

Drg No: **WPC25-01**

Scale: 1:200 and 1:1250 on A1