

176
1726

1674
158 1528

1731
1581 1682

1483
1417 1488

1532
1505 1456

1444
1388 1388

1431
1376 1314

1378
1247 1268

1385
1247 1172

1422
1372 1375

124
1255 1251 1451

1464
153 1484

1583
1492 1645

1579
1523 1549

1524
1472 1513

1727
1654 1654

1698
1579 1617

1688
1636 16718

151
1628 1619

147
11079 11079

1459
1434 1434

1144
1722 1722

1791
1685 1572

1476
1472 1432

1499
1495 1659

1449
146294 146294

148835
1434 1434

1504
1446 1446

1527
14504 14504

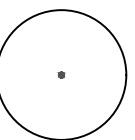
1575
1438 1437

1458
1417 1207

1388

notes

CAD



1.634 - Spot elevation

All measurements in mAOD
All points relevant to British National Grid

1 Drawing Unit = 1 m

This map is based upon Ordnance Survey material with the permission of Ordnance Survey on behalf of the Controller of Her Majesty's Stationery Office © Crown copyright. Unauthorised reproduction infringes Crown copyright and may lead to prosecution or civil proceedings. (Canterbury City Council) (100019614) (2022).

project
20220127_Stodmarsh_Nature_Reserve

drawing title
Footpath Elevations

project ref. scale
1:0.15@ A0

drawn BTBW checked CF date 20/02/22

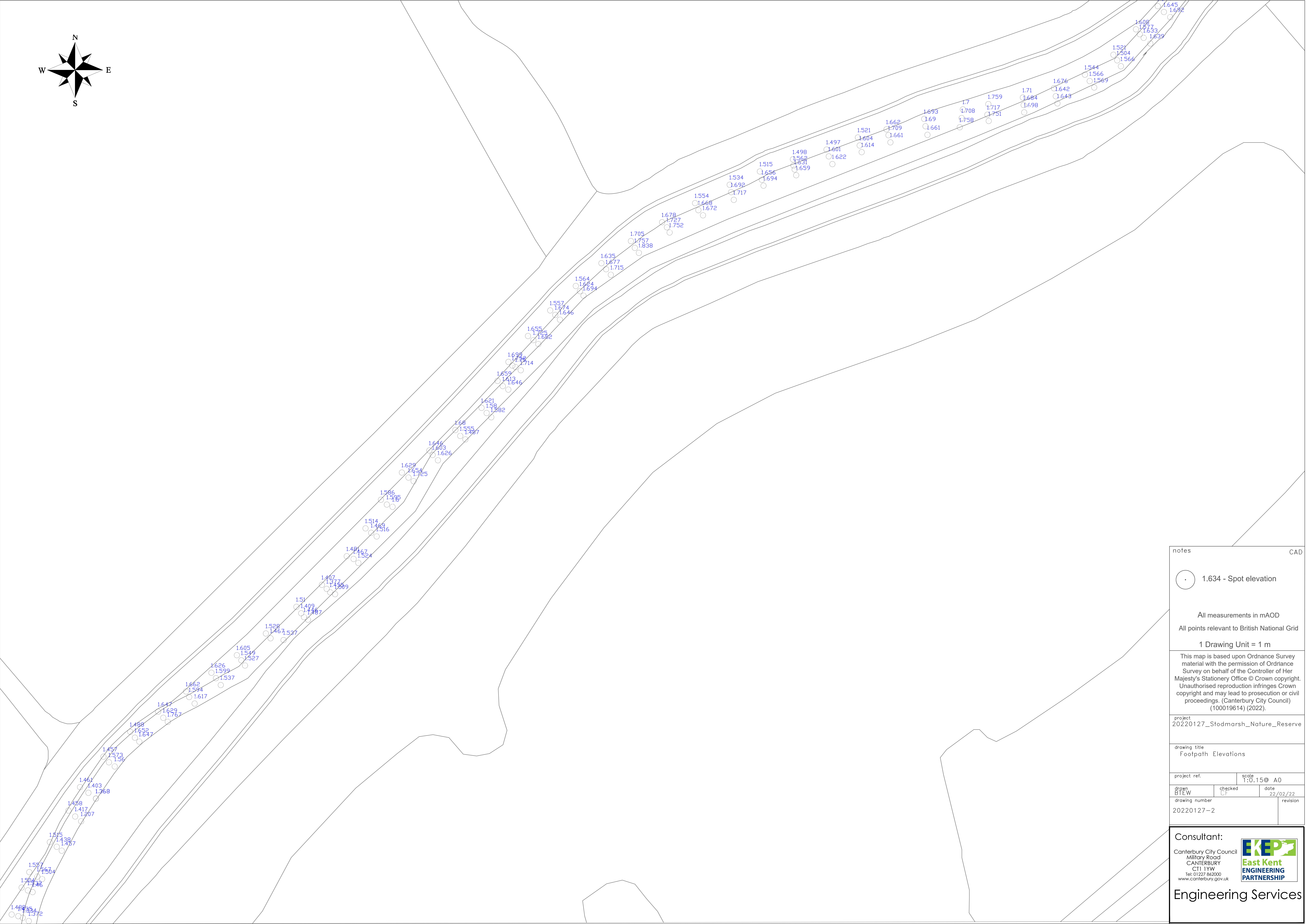

drawing number revision

20220127-1

Consultant:
Canterbury City Council
Military Road
CANTERBURY
CT1 1YW
Tel: 01227 862000
www.canterbury.gov.uk

East Kent
ENGINEERING
PARTNERSHIP

Engineering Services



notes CAD

1.634 - Spot elevation

All measurements in mAO
All points relevant to British National Grid

1 Drawing Unit = 1 m

This map is based upon Ordnance Survey material with the permission of Ordnance Survey on behalf of the Controller of Her Majesty's Stationery Office © Crown copyright. Unauthorised reproduction infringes Crown copyright and may lead to prosecution or civil proceedings. (Canterbury City Council) (100019614) (2022).

project
20220127_Stodmarsh_Nature_Reserve

drawing title
Footpath Elevations

project ref. scale
1:0.15@ A0

drawn
BTEW

checked
CF

date
22/02/22

drawing number

20220127-2


revision

Consultant:

Canterbury City Council
Military Road
CANTERBURY
CT1 1YW
Tel: 01227 862000
www.canterbury.gov.uk



Engineering Services



notes CAD

1.634 - Spot elevation

All measurements in mAOD
All points relevant to British National Grid

1 Drawing Unit = 1 m
This map is based upon Ordnance Survey material with the permission of Ordnance Survey on behalf of the Controller of Her Majesty's Stationery Office © Crown copyright. Unauthorised reproduction infringes Crown copyright and may lead to prosecution or civil proceedings. (Canterbury City Council) (100019614) (2022).

project 20220127_Stodmarsh_Nature_Reserve

drawing title Footpath Elevations

project ref. scale 1:0.15@ A0

drawn BTEW	checked CF	date 22/02/22
------------	------------	---------------


drawing number 20220127-3	revision
---------------------------	----------

Consultant:

Canterbury City Council
Military Road
CANTERBURY
CT1 1YW
Tel: 01227 862000
www.canterbury.gov.uk

**East Kent
ENGINEERING
PARTNERSHIP**

Engineering Services



notesCAD

1.634 - Spot elevation

All measurements in mAOD
All points relevant to British National Grid

1 Drawing Unit = 1 m

This map is based upon Ordnance Survey material with the permission of Ordnance Survey on behalf of the Controller of Her Majesty's Stationery Office © Crown copyright. Unauthorised reproduction infringes Crown copyright and may lead to prosecution or civil proceedings. (Canterbury City Council) (100019614) (2022).

project
20220127_Stodmarsh_Nature_Reserve

drawing title
Footpath Elevations

project ref.

scale
1:0.15@ A0

drawn
BTEW

checked
CF

date
22/02/22

drawing number
20220127-4


revision

Consultant:

Canterbury City Council
Military Road
CANTERBURY
CT1 1YW
Tel: 01227 862000
www.canterbury.gov.uk

East Kent
ENGINEERING
PARTNERSHIP

Engineering Services



notes CAD

1634 - Spot elevation

All measurements in mAOD
All points relevant to British National Grid

1 Drawing Unit = 1 m

This map is based upon Ordnance Survey material with the permission of Ordnance Survey on behalf of the Controller of Her Majesty's Stationery Office © Crown copyright. Unauthorised reproduction infringes Crown copyright and may lead to prosecution or civil proceedings. (Canterbury City Council) (100019614) (2022).

project 20220127_Stodmarsh_Nature_Reserve

drawing title Footpath Elevations

project ref. scale 1:0.15@ A0

drawn BTEW	checked CF	date 22/02/22
------------	------------	---------------



drawing number 20220127-5	revision
---------------------------	----------

Consultant:

Canterbury City Council
Military Road
CANTERBURY
CT1 1YW
Tel: 01227 862000
www.canterbury.gov.uk


East Kent
ENGINEERING
PARTNERSHIP

Engineering Services



notesCAD

1.634 - Spot elevation

All measurements in mAOD

All points relevant to British National Grid

1 Drawing Unit = 1 m

This map is based upon Ordnance Survey material with the permission of Ordnance Survey on behalf of the Controller of Her Majesty's Stationery Office © Crown copyright. Unauthorised reproduction infringes Crown copyright and may lead to prosecution or civil proceedings. (Canterbury City Council) (100019614) (2022).

project20220127_Stodmarsh_Nature_Reserve

drawing titleFootpath Elevations

project ref.

scale1:0.15@ A0

drawnBTEW

checkedCF

date22/02/22

drawing number20220127-6

revision

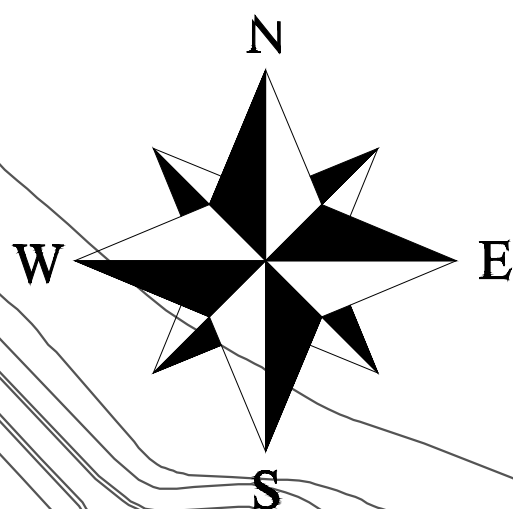
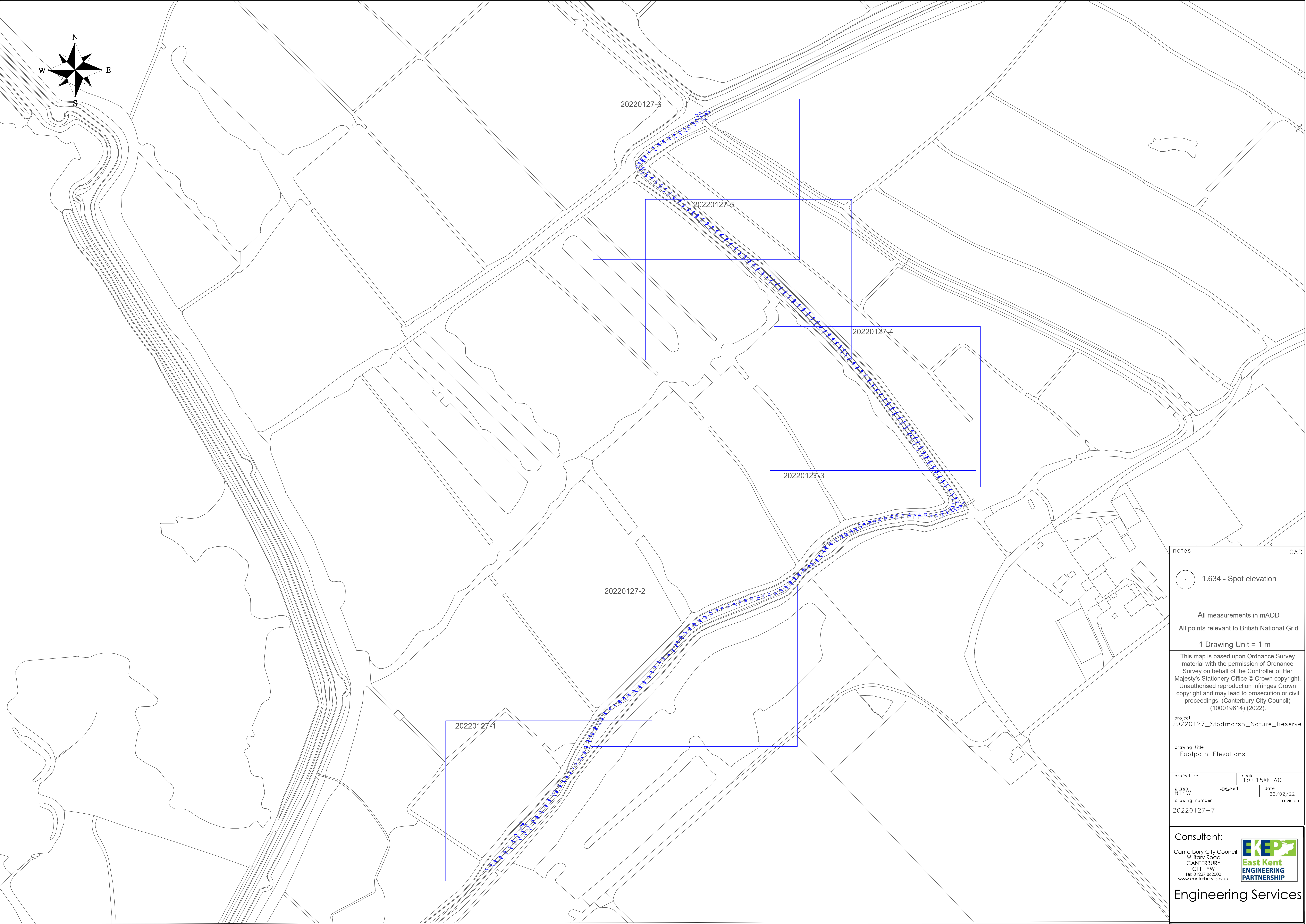
Consultant:

Canterbury City Council
Military Road
CANTERBURY
CT1 1YW
Tel: 01227 862000
www.canterbury.gov.uk

EKEP

East Kent
ENGINEERING
PARTNERSHIP

Engineering Services



notesCAD

1.634 - Spot elevation

All measurements in mAOD
All points relevant to British National Grid

1 Drawing Unit = 1 m

This map is based upon Ordnance Survey material with the permission of Ordnance Survey on behalf of the Controller of Her Majesty's Stationery Office © Crown copyright. Unauthorised reproduction infringes Crown copyright and may lead to prosecution or civil proceedings. (Canterbury City Council) (100019614) (2022).

project
20220127_Stodmarsh_Nature_Reserve

drawing title
Footpath Elevations

project ref.

scale
1:0.15@ A0

drawn
BTEW

checked
CF

date
22/02/22

drawing number
20220127-7

revision

Consultant:

Canterbury City Council
Military Road
CANTERBURY
CT1 1YW
Tel: 01227 862000
www.canterbury.gov.uk


East Kent
ENGINEERING
PARTNERSHIP

Engineering Services