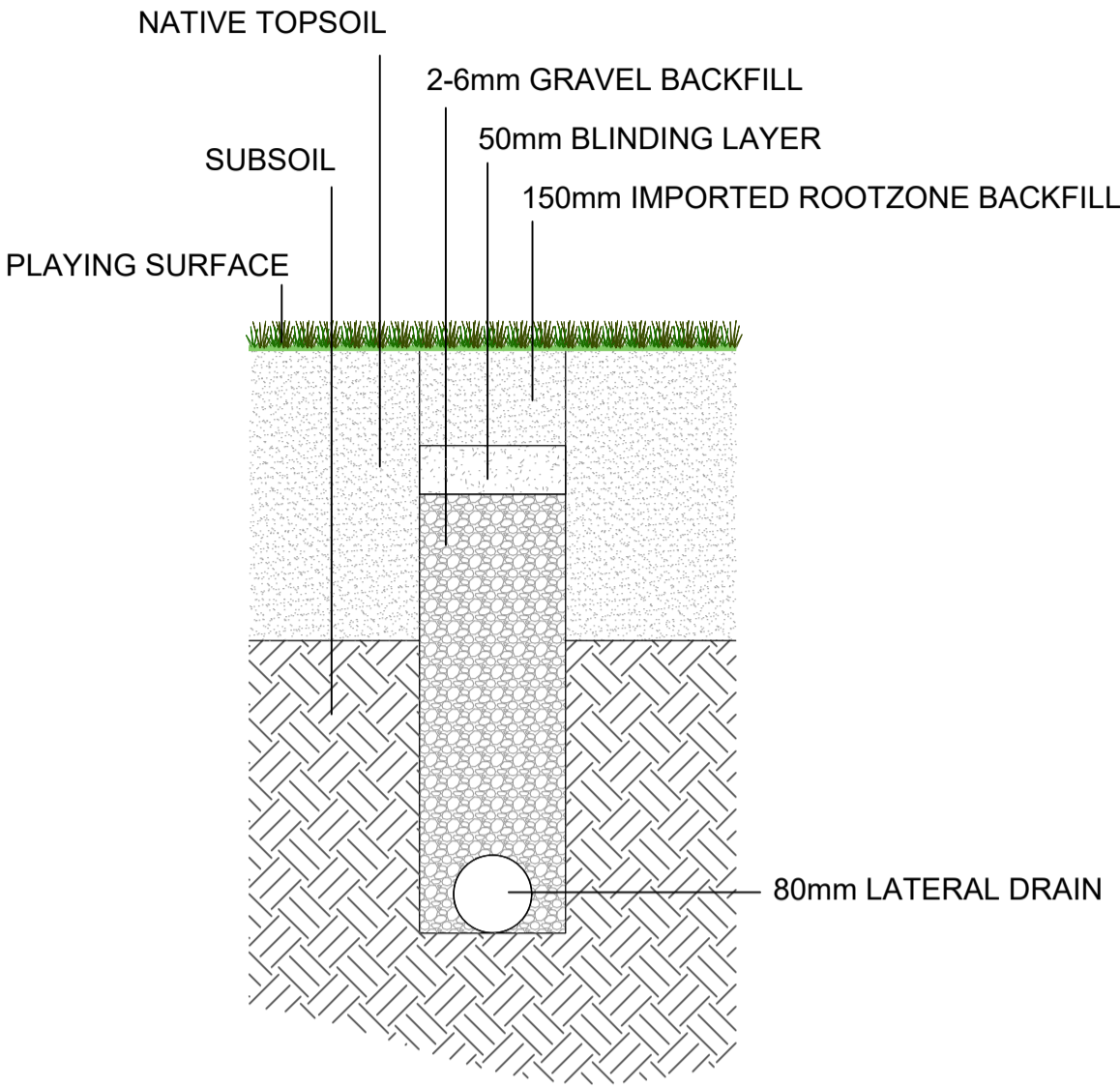
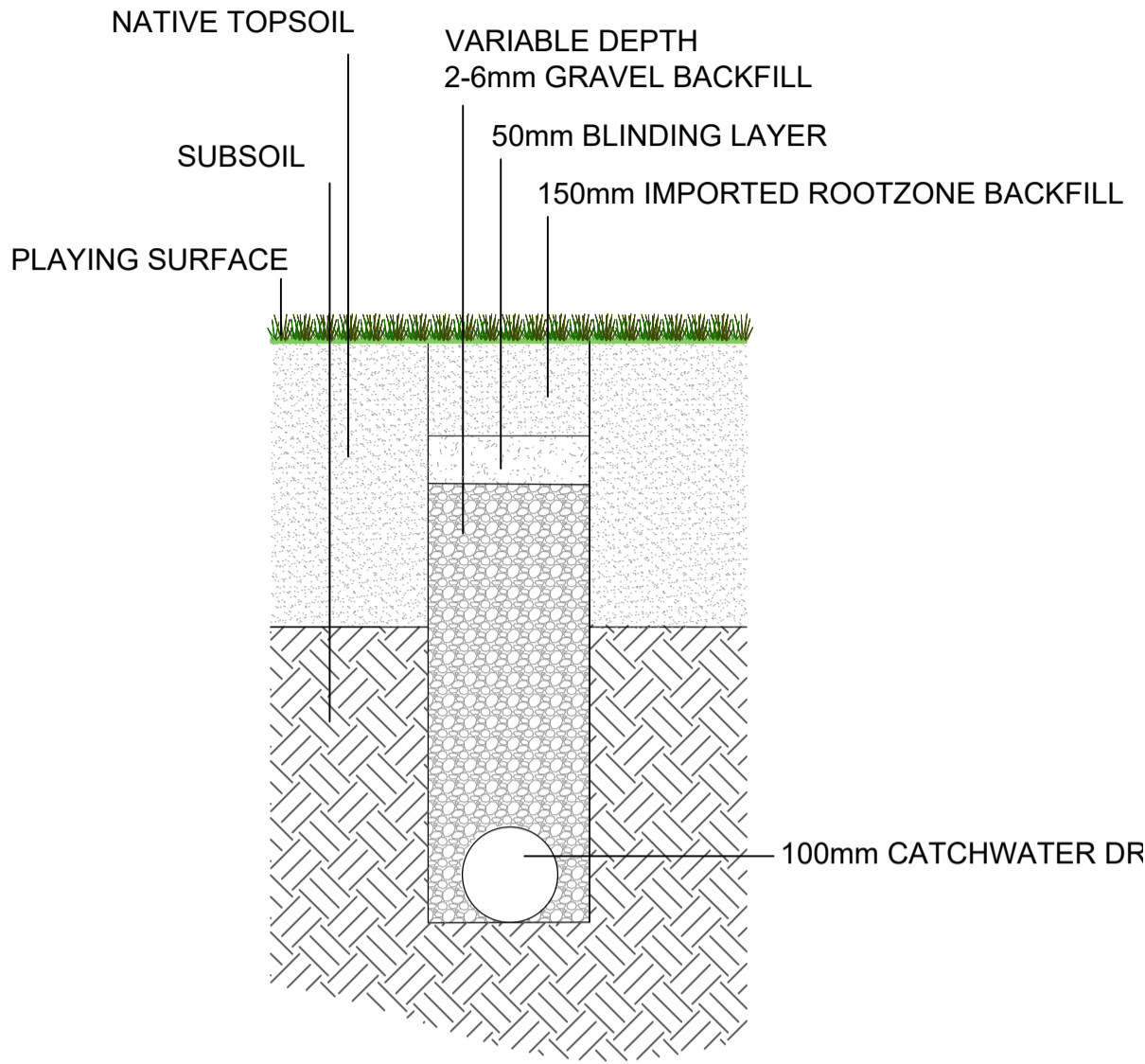


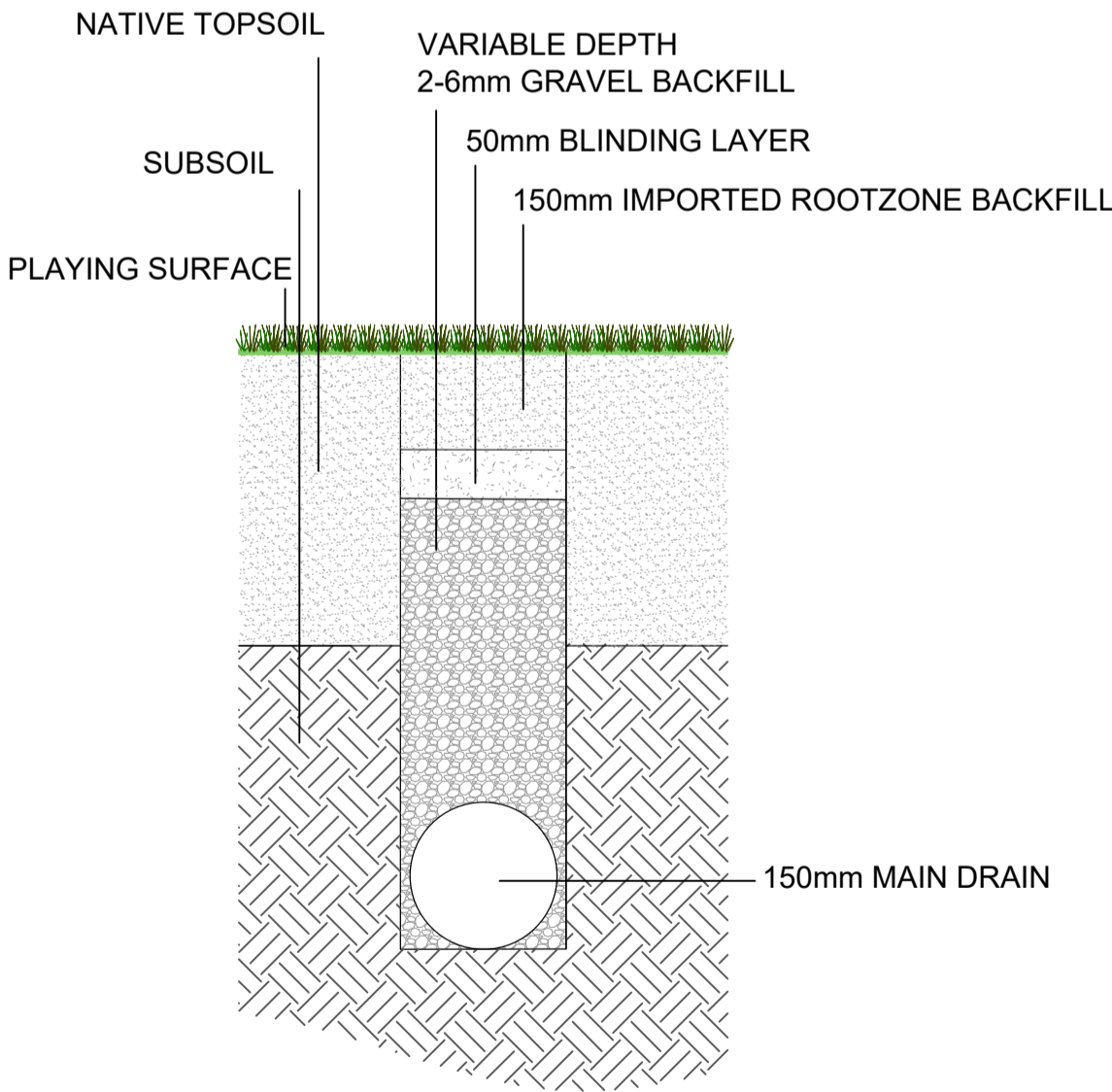
TYPICAL GRAVEL BAND



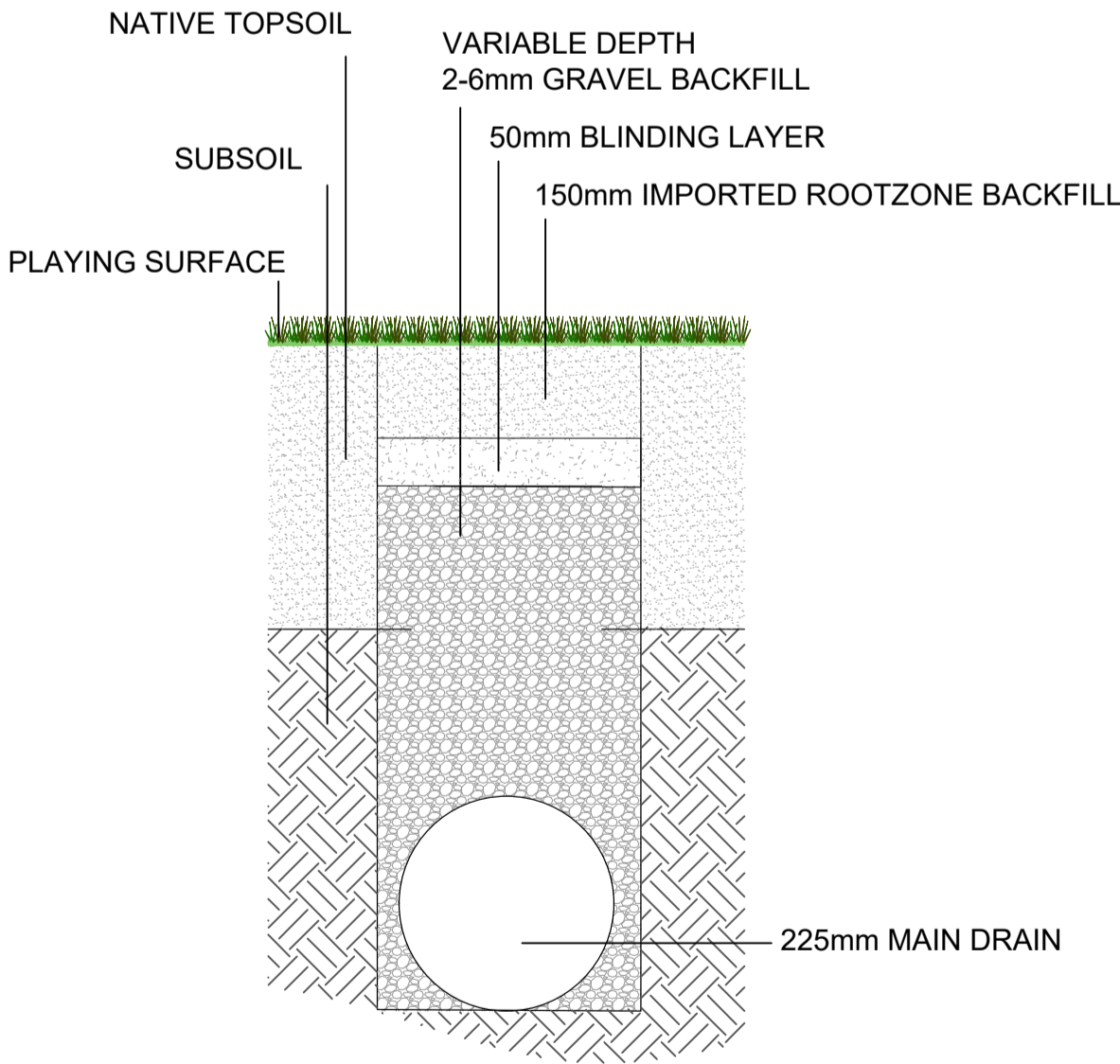
TYPICAL 80Ø PERFORATED LATERAL DRAIN



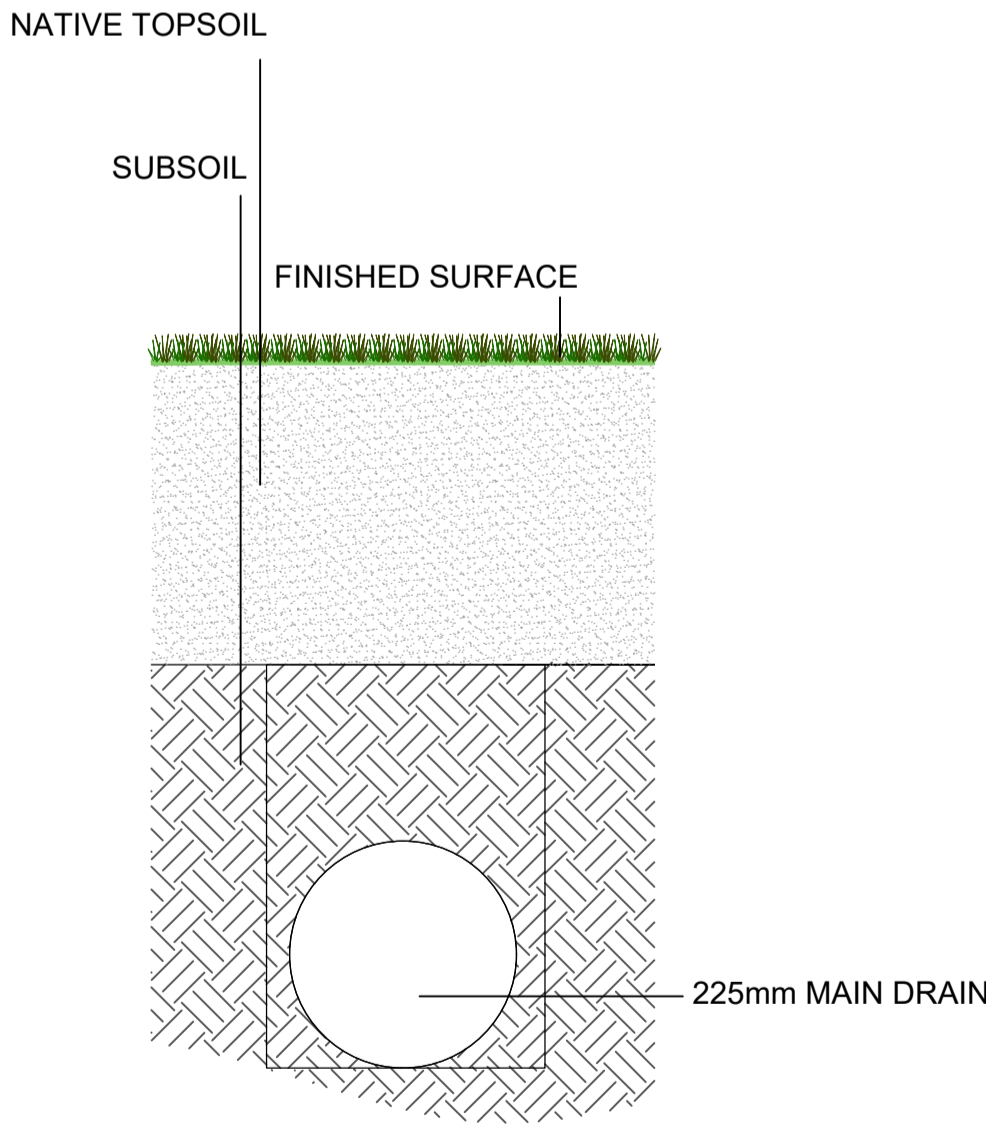
TYPICAL 100Ø CATCHWATER DRAIN



TYPICAL 150Ø PERFORATED MAIN DRAIN



TYPICAL 225Ø PERFORATED MAIN DRAIN



TYPICAL 225Ø UN-PERFORATED CARRIER DRAIN

Legend

drawing details

client: Hyndburn Borough Council	project: King George V Playing Fields	drawing title: Proposed Drainage Profile Examples date: 01.07.2025 scale: NTS	drawn by: NTS checked by: LG date: 01.07.2025 scale: NTS
--	---	---	---

revision history

revision:	details:	DR	CH	AP	date:

drawing status

Draft For Information

notes

This drawing, design and information is subject to copyright of the Sports Turf Research Institute (STRI). It must not be reproduced in any way without written permission of the company.

It is the contractor's responsibility to ascertain the location of all services prior to the commencement of work. Setting out shall be the responsibility of the contractor, any discrepancies shall be reported and clarified at the earliest opportunity.

STRI