



Appendix 6 – Site Information

SI 100 Site Location

SI 105 Site Location

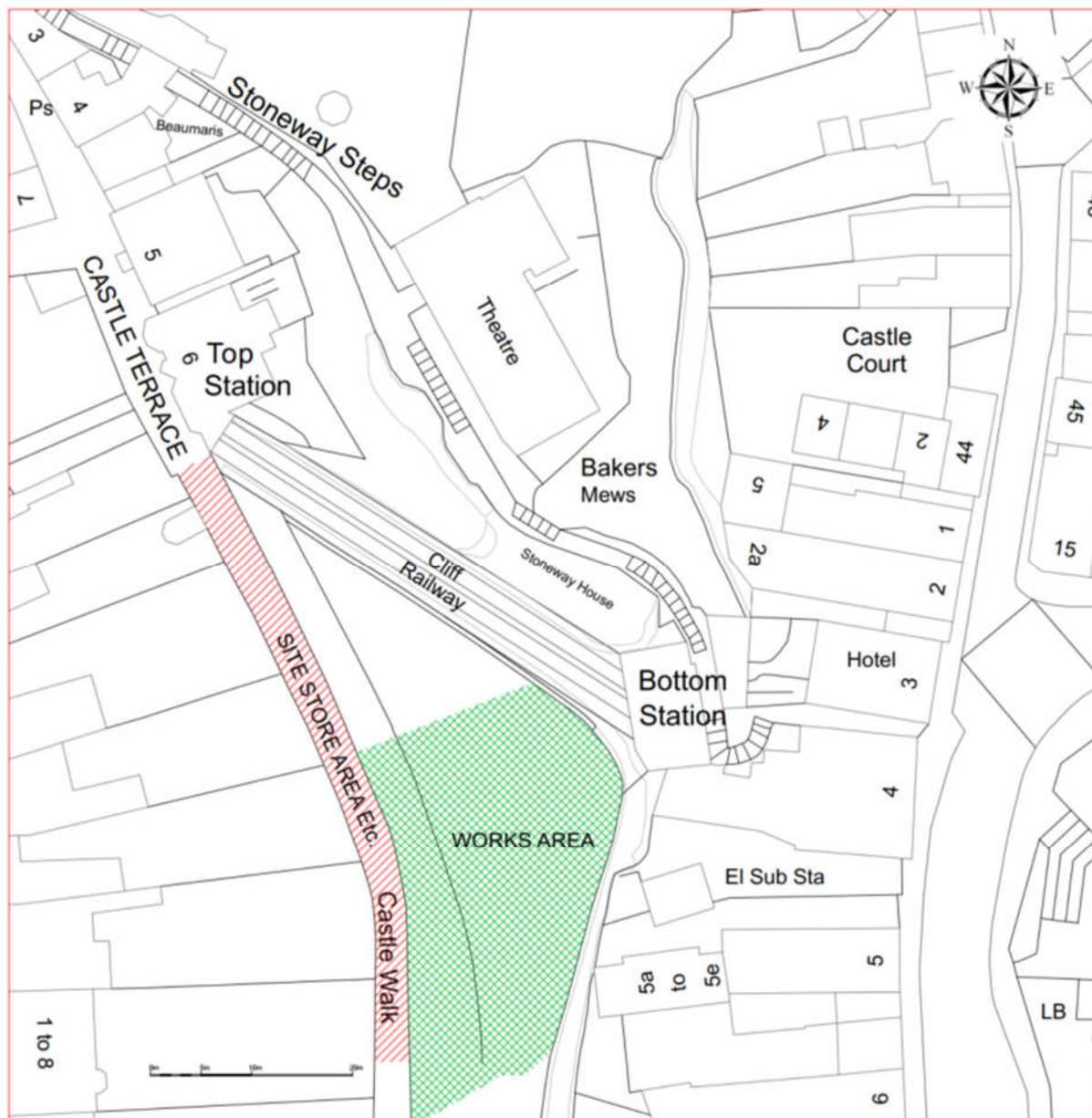


Figure 1 – Location Plan

The works are located on the slope descending from Castle Walk, in close proximity to Bridgnorth Cliff Top Railway Station, with the works area shown in the green hatching in the above plan, and the site store area shown in the red hatching.



SI 200 Reports and surveys

SI 205 Reports and surveys

The C2 returns are included as part of this tender package.



SI 400 Buried pipes, services and other objects

SI 405 Buried pipes, services and other objects

A New Roads and Street Works Act (RASWA), C2 Notice (Preliminary Enquiry) has been undertaken and the returns indicated that no services are present within the site boundary.

Existing highway drainage is present within Castle Walk footway, this consists of typical gullies located behind the retaining wall at the top of the cliff.



SI 500 Buildings, structures and other things adjacent to the site

SI 505 Buildings, structures and other things adjacent to the site

Boundary Fences and walls

On Castle Street an existing handrail parapet is situated on the retaining wall at the top of the cliff.

Roads and footpaths

The working area is on the slope directly below Castle Walk, a public footpath that runs behind E Castle Street, with the site store area being located here.

W Castle Street, which runs adjacent to E Castle Street, is a built up residential/retail area with narrow streets with lots of pedestrian movement in the area.

The B4363 Underhill Street runs below and adjacent to the working area and is a mix of retail and residential properties that runs alongside the River Severn.

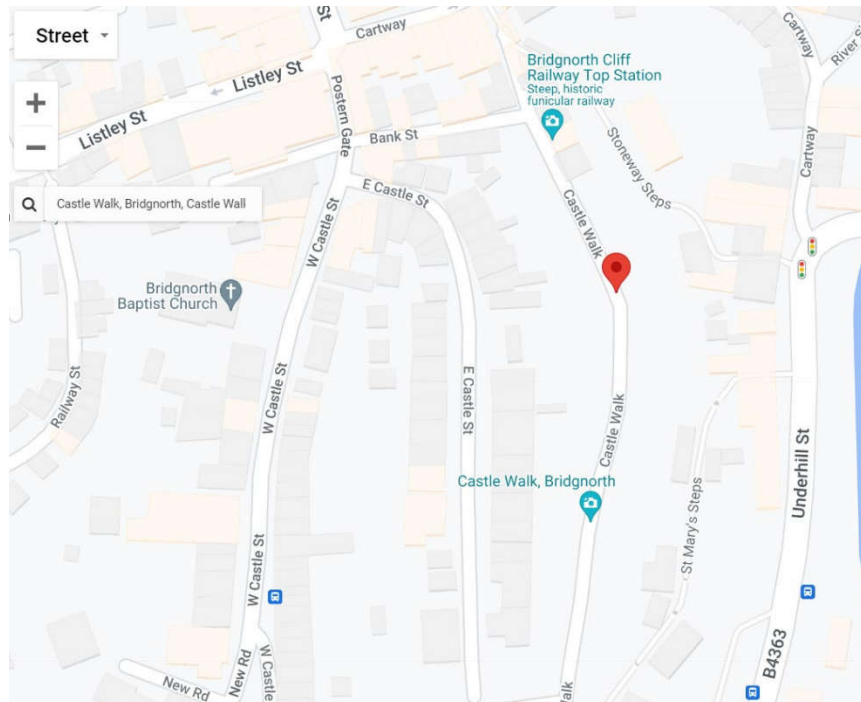


Figure 2: Highway/Footpath Extents in the vicinity of the Works Area

Watercourses

The River Severn Runs below the working area beyond the B4363 Underhill Street.

Other Information - Public Transport

The 101 Bridgnorth Town bus service runs through the area, with the working area within the are circled below. There is 1 stop on W Castle Street.

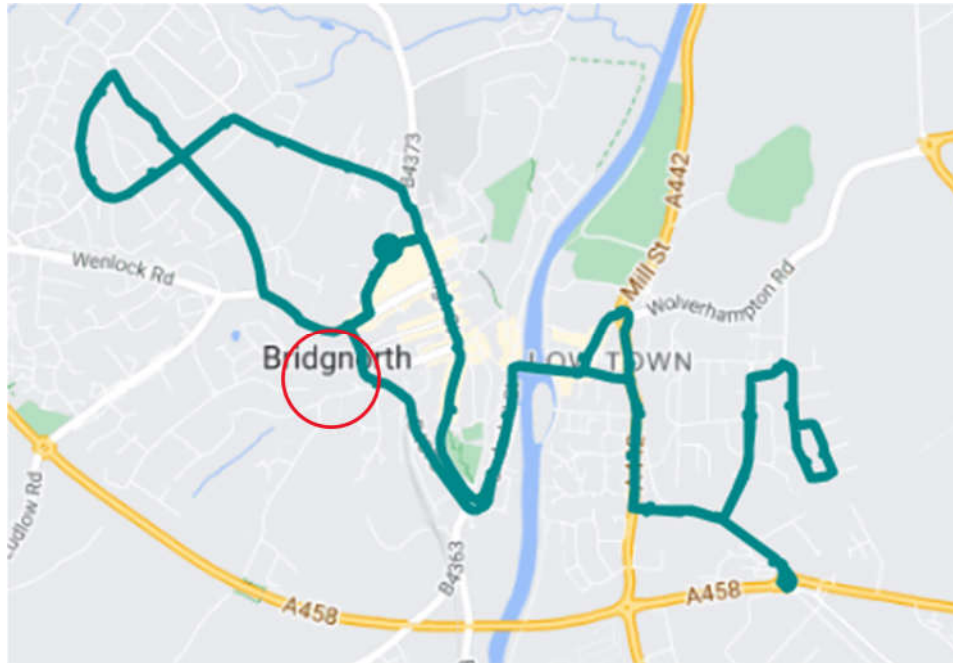


Figure 3: Bus route in the vicinity of the Works Area

Other information – Businesses

There are a number of businesses in close proximity around the entrance to Bank Street from Postern Gate. With Bank Street being a narrow, single lane road, access to these will need to be maintained throughout the works.

Northbridge Cliff Railway is situated on the cliff and is a popular tourist attraction. Access and egress to the railway is on Castle Walk and Underhill Street.

There are also businesses located on Castle Terrace, near the site store area, and access to these will also need to be maintained throughout the works.



SI600 Health and safety information

SI605 Pre-Construction Information

A separate Pre-Construction Information (PCI) pack prepared in accordance with the Construction (Design & Management) Regulations 2015 has been included as part of the Tender package titled 'Pre-Construction Information Pack'