existing west elevation - 1 : 50

existing east elevation - 1 : 50

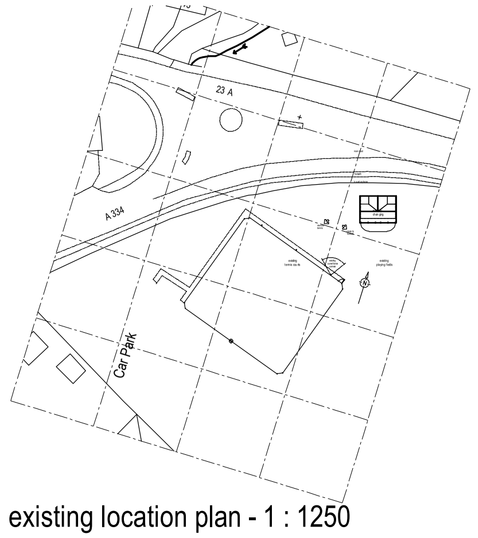

existing location plan - 1 : 1250

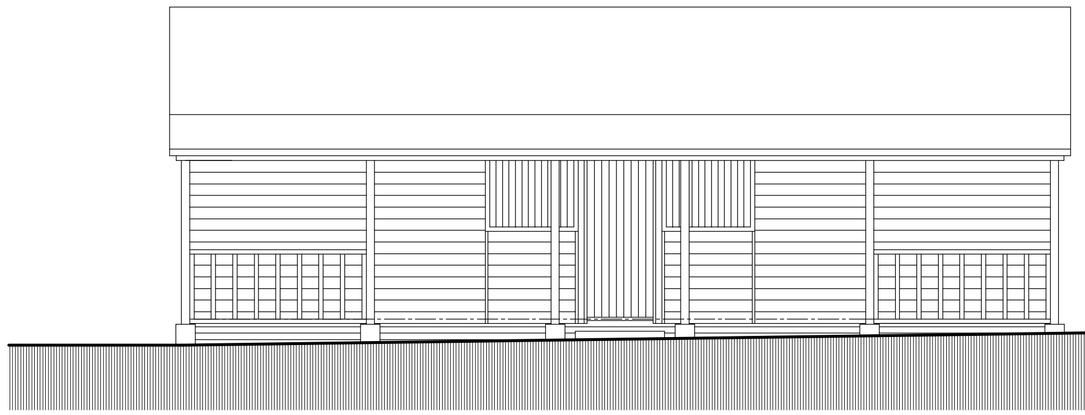

existing south elevation - 1 : 50

existing north elevation - 1 : 50

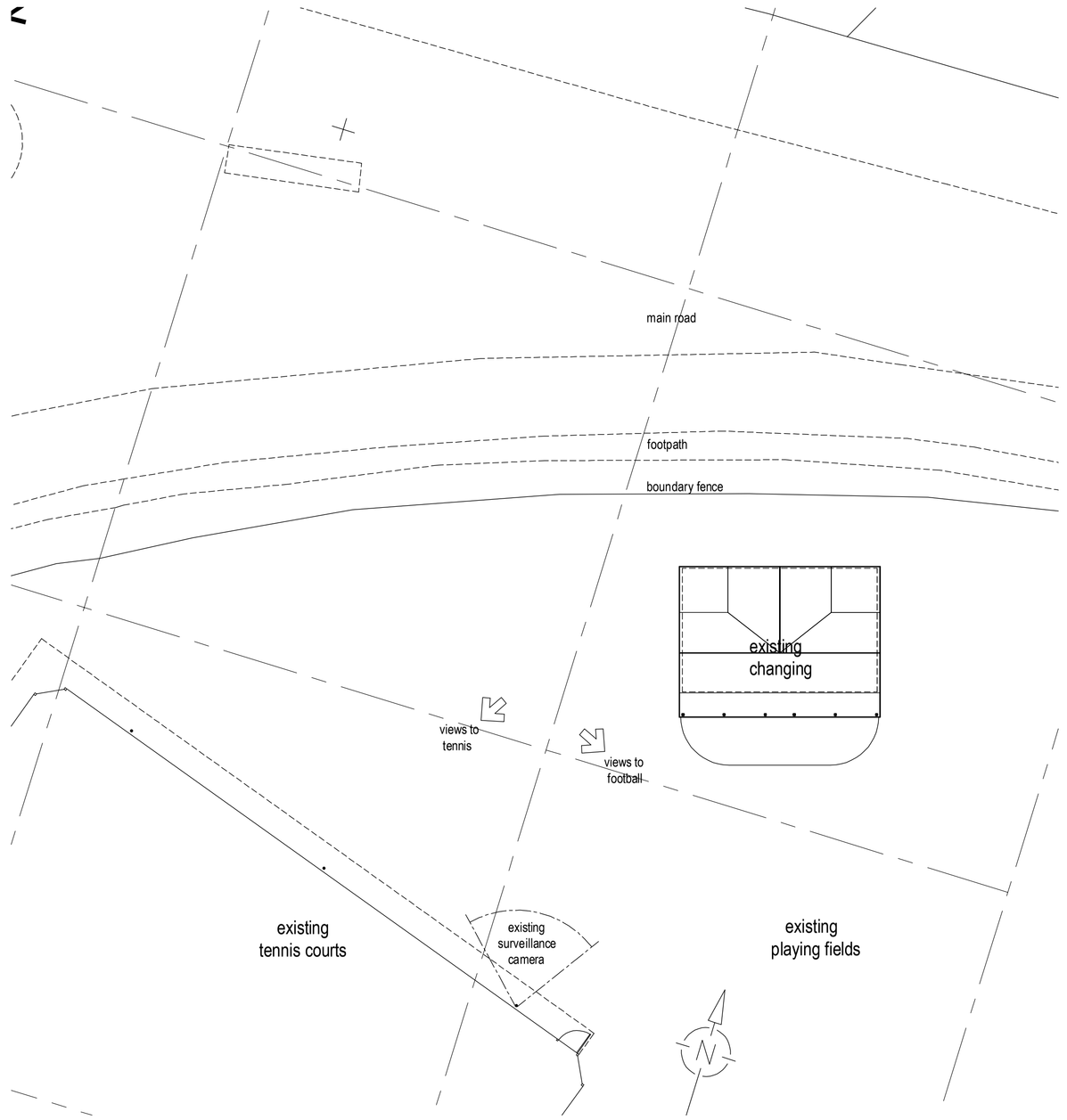

existing site plan - 1 : 200

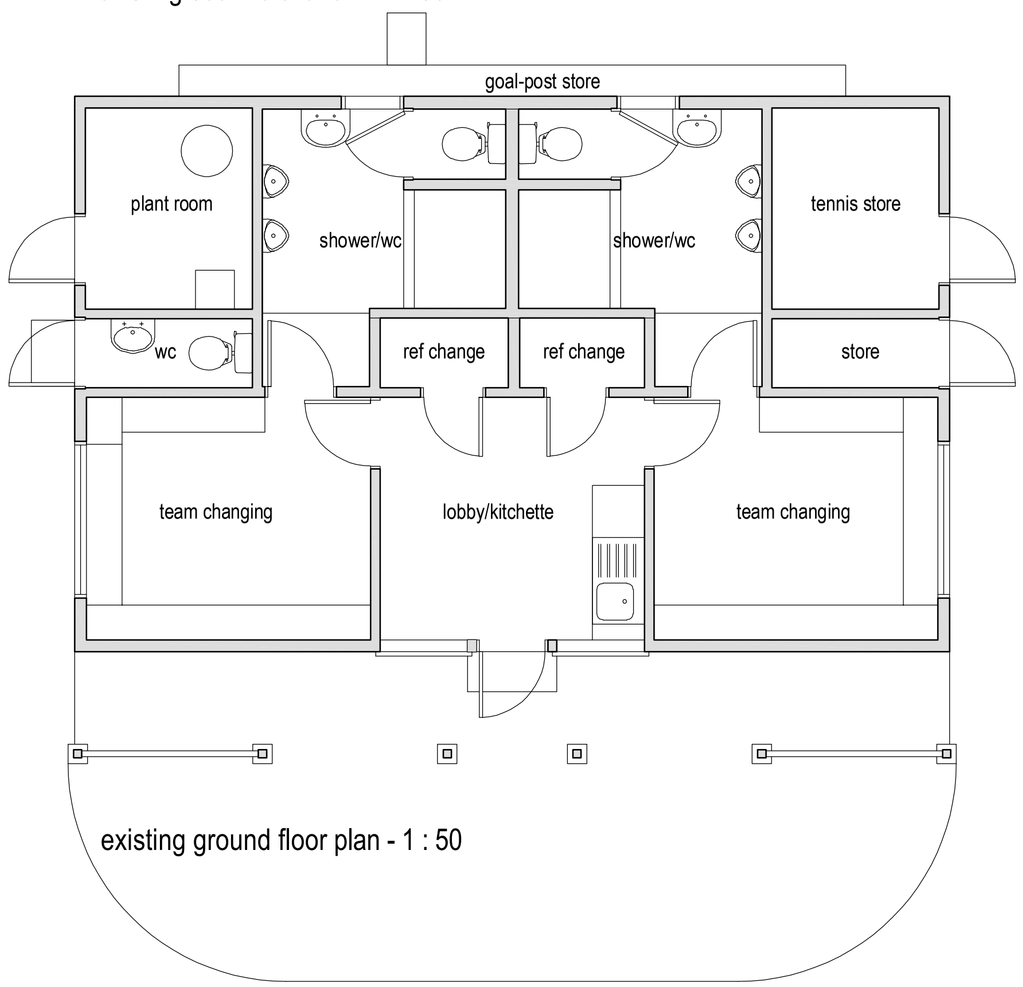

existing ground floor plan - 1 : 50

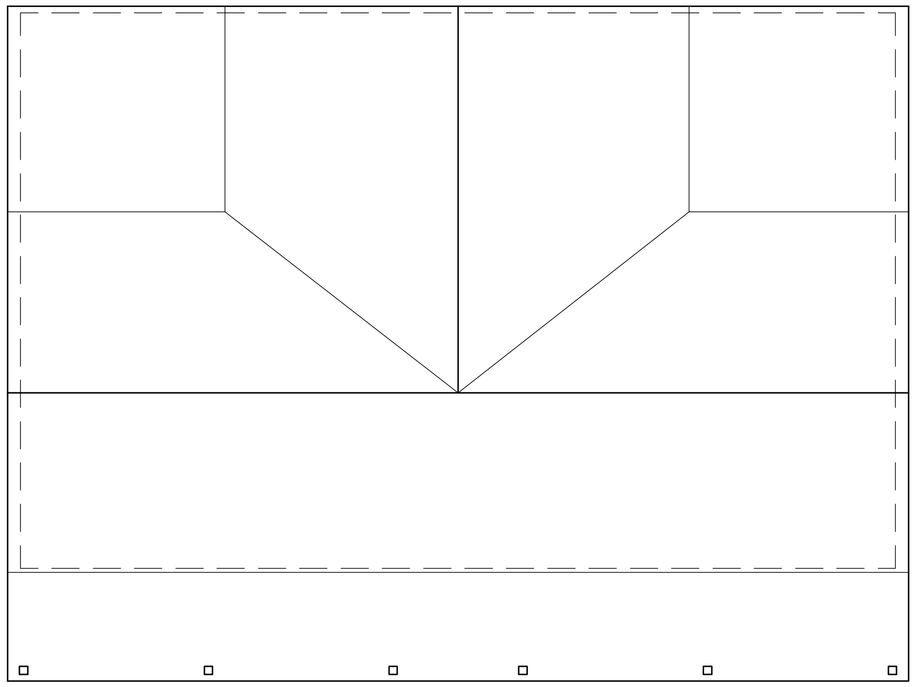

existing roof plan - 1 : 50

Rev	Date	Description	By	PM
A	02/12/24	Postcode changed	GB	PA
--	--	--	--	--

REVISIONS

All dimensions are to be checked on site and any discrepancies reported to the architect before work commences. Figured dimensions only are to be taken from this drawing. This drawing is to be read in conjunction with all relevant consultants and/or specialists drawings/documents and any discrepancies or variations notified to the architect before work commences. This drawing is copyright and may not be reproduced, wholly or in part, without the consent of the architect.

0mm 10 15 20 30 40 50 60 70 80 90

CLIENT
Wickham and Knowle
Parish Council

TITLE
New Pavillion, Wickham Recreation Ground,
Fareham Rd, Wickham, PO17 5BY
Plans and elevations as existing

Scale @ A1:
Date : 6

Drawn by : MC
Checked by : GB

Drawing No:
24-050-101

Revision:
A

The Old Post Office, Station Road
Wickham, PO17 5JA
T: 01329 832405
e: office@axismail.co.uk
w: axisarchitecture.co.uk